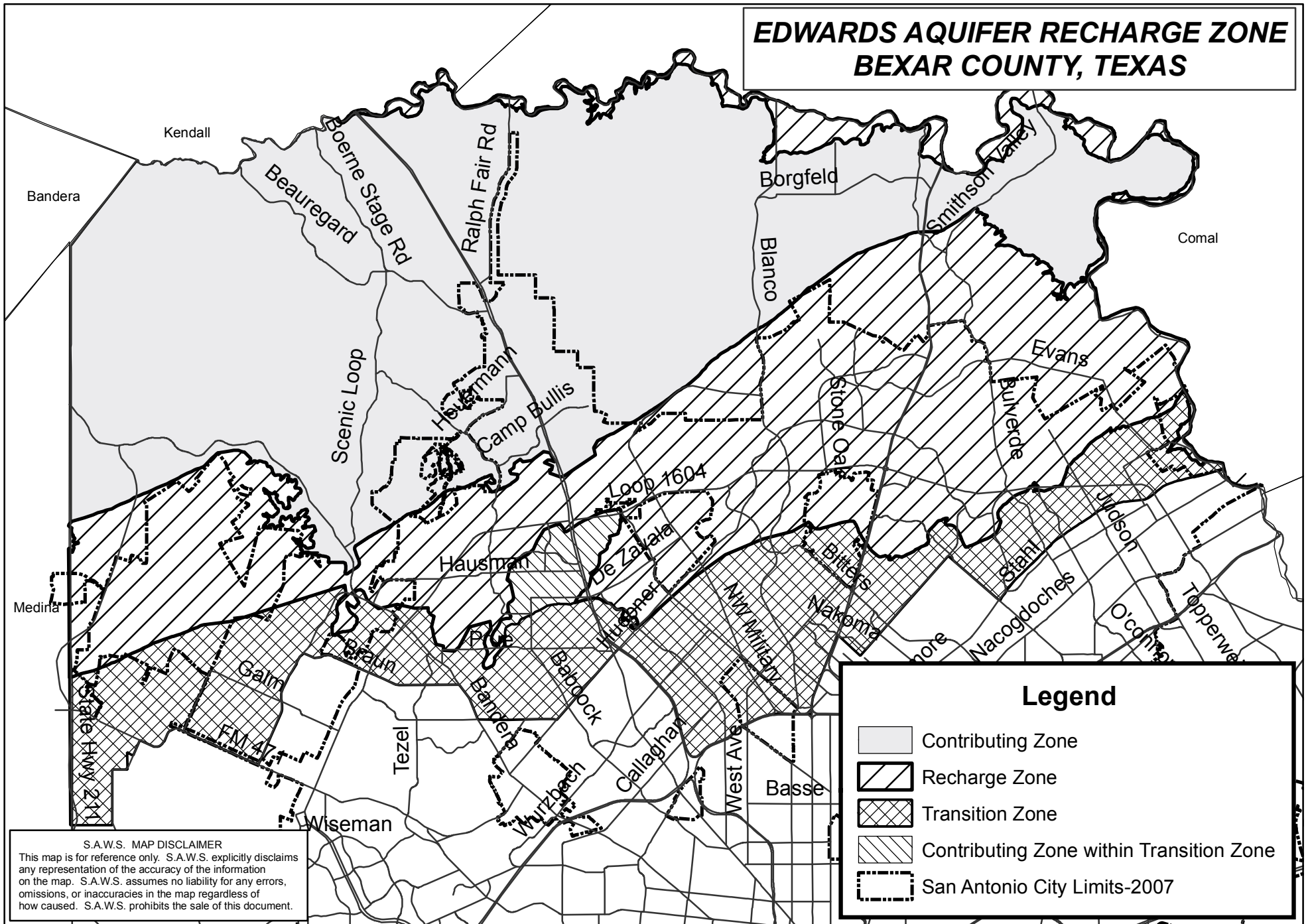








EDWARDS AQUIFER RECHARGE ZONE BEXAR COUNTY, TEXAS



Legend

-  Contributing Zone
-  Recharge Zone
-  Transition Zone
-  Contributing Zone within Transition Zone
-  San Antonio City Limits-2007

S.A.W.S. MAP DISCLAIMER
 This map is for reference only. S.A.W.S. explicitly disclaims any representation of the accuracy of the information on the map. S.A.W.S. assumes no liability for any errors, omissions, or inaccuracies in the map regardless of how caused. S.A.W.S. prohibits the sale of this document.



NOTE: Official boundary of the Edwards Aquifer Recharge Zone is regulated by the Texas Commission on Environmental Quality (TCEQ). Boundary as of Sept. 2005

Resource Protection and Compliance Dept.
 Aquifer Protection & Evaluation
 May, 2007
 KES